

— 28 ABRIL A 1 MAIO 2023 —

ECORALLY PORTUGAL

OEIRAS



prio

**OEIRAS
VALLEY**

PORTUGAL

—
MUNICÍPIO
OEIRAS



 **byrd**® going electric

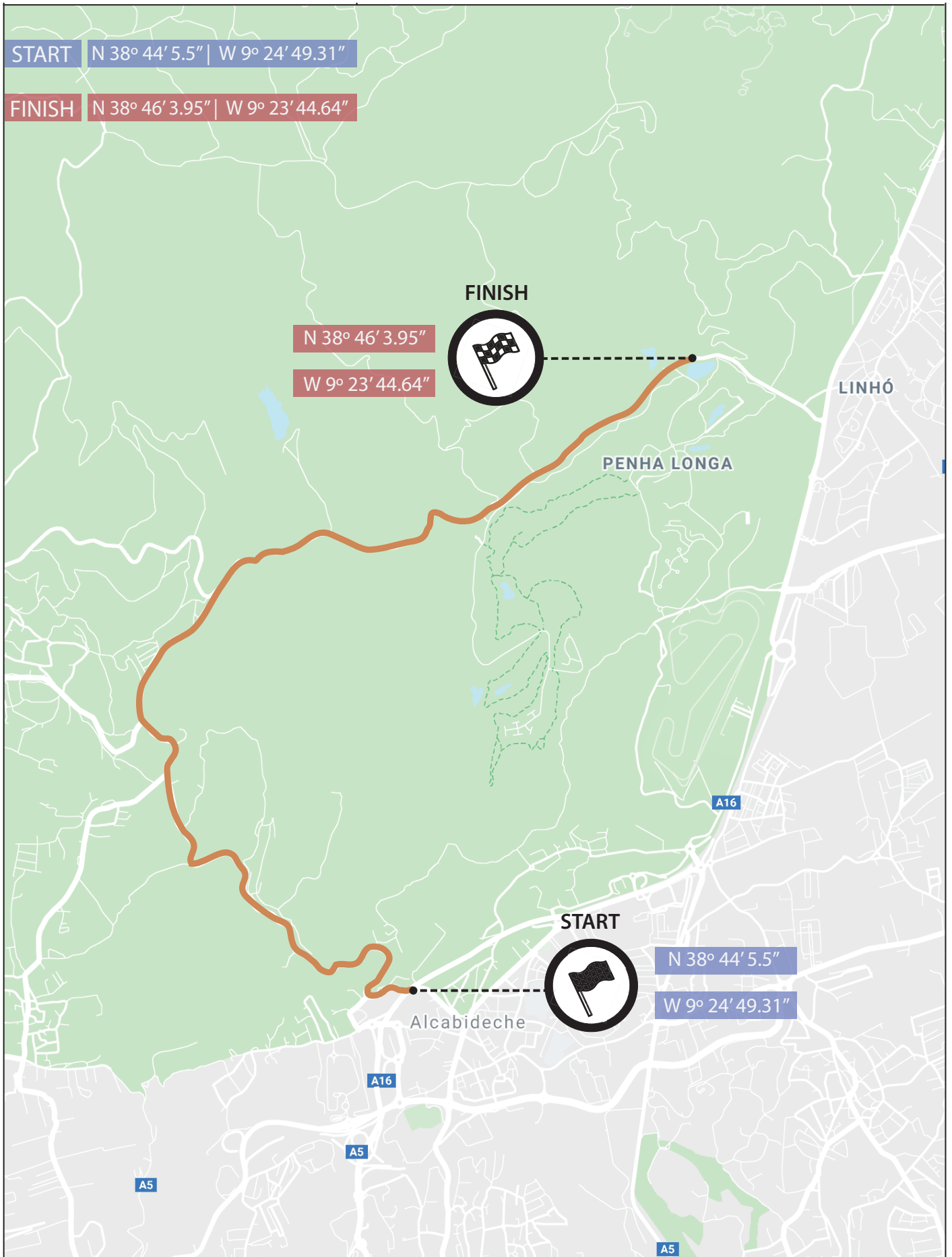


BRIDGESTONE

ECO-R  FIA ECO RALLY CUP

CALIBRATION SECTION

CALIBRATION SECTION



CALIBRATION SECTION

START COORDINATES

N 38° 44' 5.5" W -09° 24' 49.31"



FINISH COORDINATES

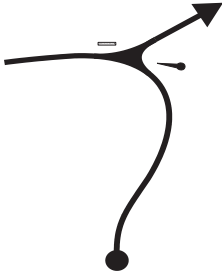





N 38° 46' 3.95" W -9° 23' 44.64"



CALIBRATION SECTION

TC		Distance / Distância		Day Dia
TC		7,504		Section Secção
Trip meter calibration			Average / Média	Time Allowed Tempo Permitido
Distanc.		Direction / Direcção	Information / Informação	Distanc. Regress.
Total	Par.			
0,000	0,000	 <div style="border: 1px solid black; width: 20px; height: 15px; display: inline-block; text-align: center; line-height: 15px;">1</div>	Trip meter calibration START N 38°44'5.5" W 9°24'49.31"	7,504
0,013	0,013	 <div style="border: 1px solid black; width: 20px; height: 15px; display: inline-block; text-align: center; line-height: 15px;">2</div>		7,491
0,266	0,253	 <div style="border: 1px solid black; width: 20px; height: 15px; display: inline-block; text-align: center; line-height: 15px;">3</div>		7,226
2,780	2,514	 <div style="border: 1px solid black; width: 20px; height: 15px; display: inline-block; text-align: center; line-height: 15px;">4</div>		4,712

TRIP METER CALIBRATION

TC		Distance / Distância		Day Dia
TC		7,504		Section Secção
Trip meter calibration		Average / Média		Time Allowed Tempo Permitido
Distanc.		Direction / Direcção	Information / Informação	Distanc. Regress.
Total	Par.			
3,226	0,446			4,278
4,142	0,916			3,362
5,510	1,368			1,994
7,504	1,994		<p>FINISH</p> <p>N 38°46'3.95" W 9°23'44.64"</p>	0,000

TRIP METER CALIBRATION